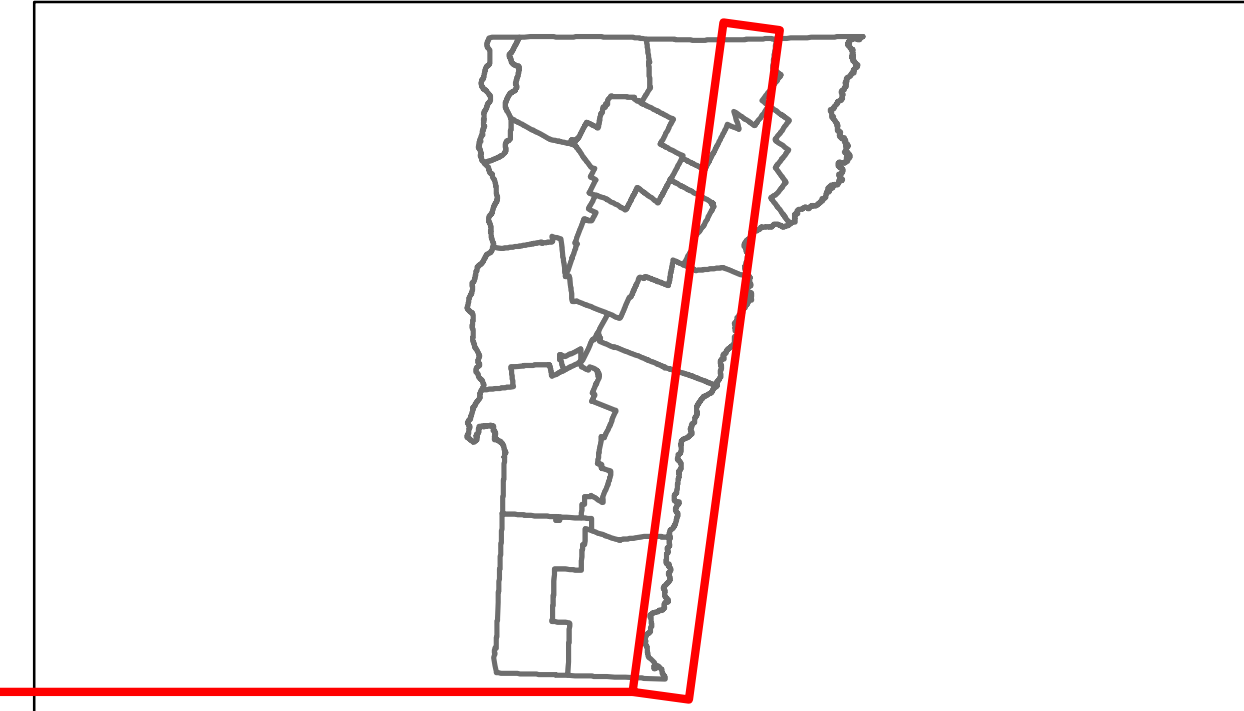




Route Log Progress Chart

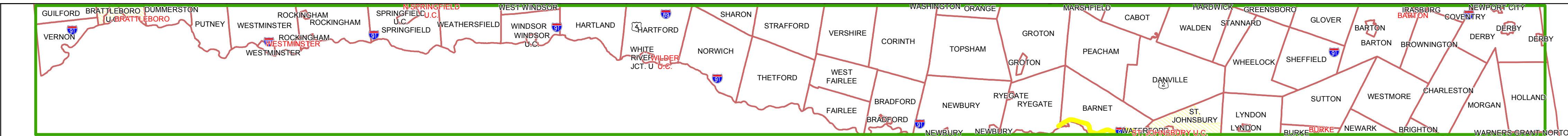
DRAFT
Please Note: Errors and Omissions May Exist.
Contact the VTrans Mapping Unit with questions or concerns.

DISTRICT	TOWN	ROUTE
	[u'1091-0000']	I-91



Base Map

1 in = 7 miles



Stick Diagram

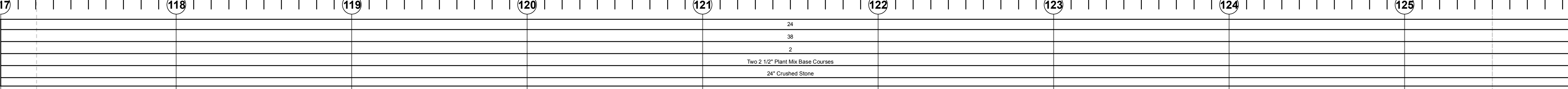
- Primary Structures
- Secondary Structures
- Stations (Feet)
- Railroad Crossings
- Divided State Highway
- State Highway
- Divided Class 1 Town Highway
- Class 1 Town Highway
- Town Boundary
- District Boundaries
- State/Town Highway Change
- Divided Highway Limits
- Ghost Section Boundary
- Streams

Scale: 1in = 2000 FEET



Road Widths


Travellane	
Roadway	
Lane Count	
Base	
Subbase	




Curves



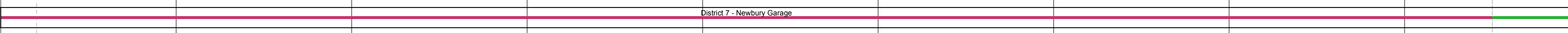
Grades



Historic Projects



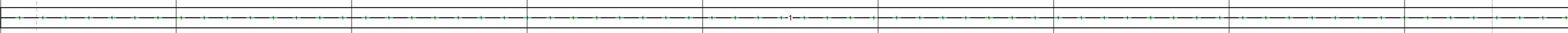
Maintenance Garage




Traffic Counters



Functional Class



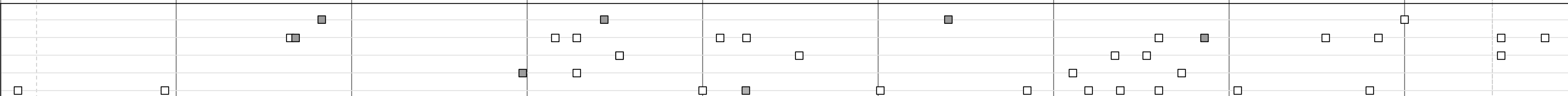
Speed Zone



AADT Counts



Crash Locations



DESCRIPTION BLOCK

Culvert 69-14:
Culvert - 1976
Structure No. 300091691403011
Length: 19'
Under Clearance: 8.0'
Facility Carried: I91
Bridge Type: R C BOX
Features Intersected: BROOK
Maintenance: State

Bridge 70N:
Stringer/multi-beam or girder - 1976
Structure No. 200091070N03012
Length: 52'
Width: 38.7'
Under Clearance: 14.08'
Facility Carried: I 00091 ML
Bridge Type: ROLLED BEAM
Features Intersected: I 91 OVER TH NO 81
Surface: Bituminous
Maintenance/Ownership: State

Culvert 69-15:
Culvert - 1976
Structure No. 300091691503011
Length: 18'
Under Clearance: 10.17'
Facility Carried: I91
Bridge Type: R C BOX
Features Intersected: BROOK
Maintenance: State

Culvert 70-4N:
Culvert - 1976
Structure No. 300091704N03011
Length: 6'
Under Clearance: 6.0'
Facility Carried: I91
Bridge Type: ACCGMP
Features Intersected: CATTLEPASS
Maintenance: State

Bridge 71N:
Stringer/multi-beam or girder - 1976
Structure No. 200091071N03012
Length: 117'
Width: 38.0'
Under Clearance: 15.08'
Facility Carried: I 00091 ML
Bridge Type: WELDED PLATE GIRDER
Features Intersected: I 91 OVER BARNET SH
Surface: Bituminous
Maintenance/Ownership: State

Culvert 73N:
Culvert - 1977
Structure No. 200091073N03012
Length: 24'
Under Clearance: 13.67'
Facility Carried: I 00091 ML
Bridge Type: R.C. BOX
Features Intersected: I 91 OVER TH 57
Maintenance/Ownership: State

Bridge 74N:
Stringer/multi-beam or girder - 1977
Structure No. 200091074N03012
Length: 121'
Width: 36.7'
Under Clearance: 17.58'
Facility Carried: I 00091 ML
Bridge Type: WELDED PLATE GIRDER
Features Intersected: I 91 OVER US 5
Surface: Bituminous
Maintenance/Ownership: State

Culvert 75-1N:
Culvert - 1977
Structure No. 300091751N03011
Length: 10'
Under Clearance: 10.0'
Facility Carried: I91
Bridge Type: CCMPP
Features Intersected: SUTTON BROOK
Maintenance: State

Bridge 76N:
Stringer/multi-beam or girder - 1977
Structure No. 200091076N03012
Length: 287'
Width: 36.6'
Under Clearance: 15.67'
Facility Carried: I 00091 ML
Bridge Type: 3 SP CONT WLD PL GIR
Features Intersected: I 91 NB OVER US 5
Surface: Bituminous
Maintenance/Ownership: State

Bridge 77N:
Girder and floorbeam system - 1977
Structure No. 200091077N03012
Length: 429'
Width: 36.7'
Under Clearance: 34.42'
Facility Carried: I 00091 ML
Bridge Type: 3 SPAN CONT 2 GIRDER
Features Intersected: I 91 OVER US 5 PASS R
Surface: Bituminous
Maintenance/Ownership: State

Bridge 78N:
Stringer/multi-beam or girder - 1977
Structure No. 200091078N03012
Length: 271'
Width: 36.6'

<p>Historic Projects</p> <ul style="list-style-type: none"> Retreatment Resurface Unknown Bituminous Mix Skimny Mix Bituminous Seal Gravel Surface Treated Gravel Plant Mix Reclaimed Base and Bituminous Concrete Concrete 	<p>Functional Class</p> <ul style="list-style-type: none"> 1 2 3 4 5 6 7 8 9 10 11 12 13 14 15 16 17 18 19 <p>Speed Zones</p> <ul style="list-style-type: none"> 25 30 35 40 45 50 55 60 65 	<p>Curves</p> <ul style="list-style-type: none"> curve left curve right 	<p>Road Widths</p> <p>(ft)</p>	<p>Traffic Counters</p> <p>(counter ID)</p>	<p>Crash Locations</p> <ul style="list-style-type: none"> Fatal Injury Property Damage Only Unknown Crash Type 	<p>Mileage by Functional Class By Sheet</p> <p>91-2 1 - Rural - Principal Arterial - Interstate 9.000</p>	<p>Mileage by Town By Sheet</p> <p>[u'1091-0000'] - 1091-0000 9.0 of 177.432</p>	<p>DISTRICT</p> <p>[u'1091-0000']</p>	<p>Date: 11/14/13</p> <p>14 of 20</p> <p>TWN mileage: 117.0 to 126.0</p>	<p>ROUTE</p> <p>I-91</p> <p>ETE mileage: 0.0 to 177.432</p>
---	---	--	---------------------------------------	--	---	--	---	--	---	---

For More Information Contact - Vermont Agency of Transportation, Policy, Planning and Intermodal Development Division - Mapping Unit, 1 National Life Drive, Montpelier, VT 05633-5001 Telephone: 802-828-2600.